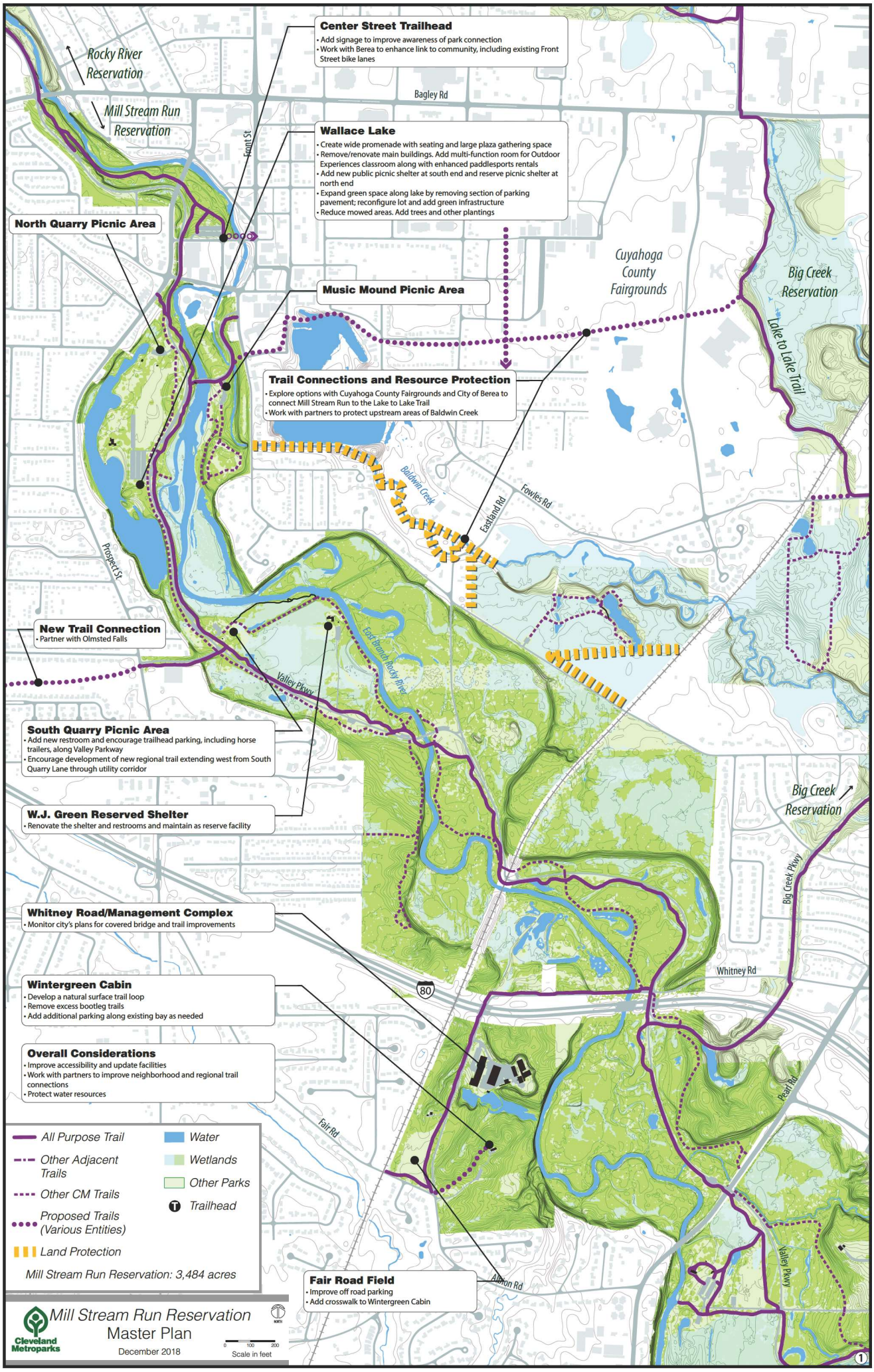
Center Street Trailhead
• Add signage to improve awareness of park connection
• Work with Berea to enhance link to community, including existing Front Street bike lanes
Rocky River Reservation
Mill Stream Run Reservation
Bagley Rd
Front St
Wallace Lake
• Create wide promenade with seating and large plaza gathering space
• Remove/renovate main buildings. Add multi-function room for Outdoor Experiences classroom along with enhanced paddlesports rentals
• Add new public picnic shelter at south end and reserve picnic shelter at north end
• Expand green space along lake by removing section of parking pavement; reconfigure lot and add green infrastructure
• Reduce mowed areas. Add trees and other plantings
North Quarry Picnic Area
Music Mound Picnic Area
Cuyahoga County Fairgrounds
Big Creek Reservation
Lake to Lake Trail
Trail Connections and Resource Protection
• Explore options with Cuyahoga County Fairgrounds and City of Berea to connect Mill Stream Run to the Lake to Lake Trail
• Work with partners to protect upstream areas of Baldwin Creek
Baldwin Creek
Eastland Rd
Fowles Rd
Prospect St
New Trail Connection
• Partner with Olmsted Falls
East Branch Rocky River
Valley Pkwy
South Quarry Picnic Area
• Add new restroom and encourage trailhead parking, including horse trailers, along Valley Parkway
• Encourage development of new regional trail extending west from South Quarry Lane through utility corridor
W.J. Green Reserved Shelter
• Renovate the shelter and restrooms and maintain as reserve facility
Big Creek Reservation
Big Creek Pkwy
Whitney Road/Management Complex
• Monitor city's plans for covered bridge and trail improvements
Whitney Rd
80
Wintergreen Cabin
• Develop a natural surface trail loop
• Remove excess bootleg trails
• Add additional parking along existing bay as needed
Overall Considerations
• Improve accessibility and update facilities
• Work with partners to improve neighborhood and regional trail connections
• Protect water resources
Pearl Rd
Fair Rd
All Purpose Trail
Other Adjacent Trails
Other CM Trails
Proposed Trails (Various Entities)
Land Protection
Water
Wetlands
Other Parks
Trailhead
Mill Stream Run Reservation: 3,484 acres
Fair Road Field
• Improve off road parking
• Add crosswalk to Wintergreen Cabin
Albion Rd
Valley Pkwy
Cleveland Metroparks
Mill Stream Run Reservation
Master Plan
December 2018
NORTH
0 100 200
Scale in feet
1

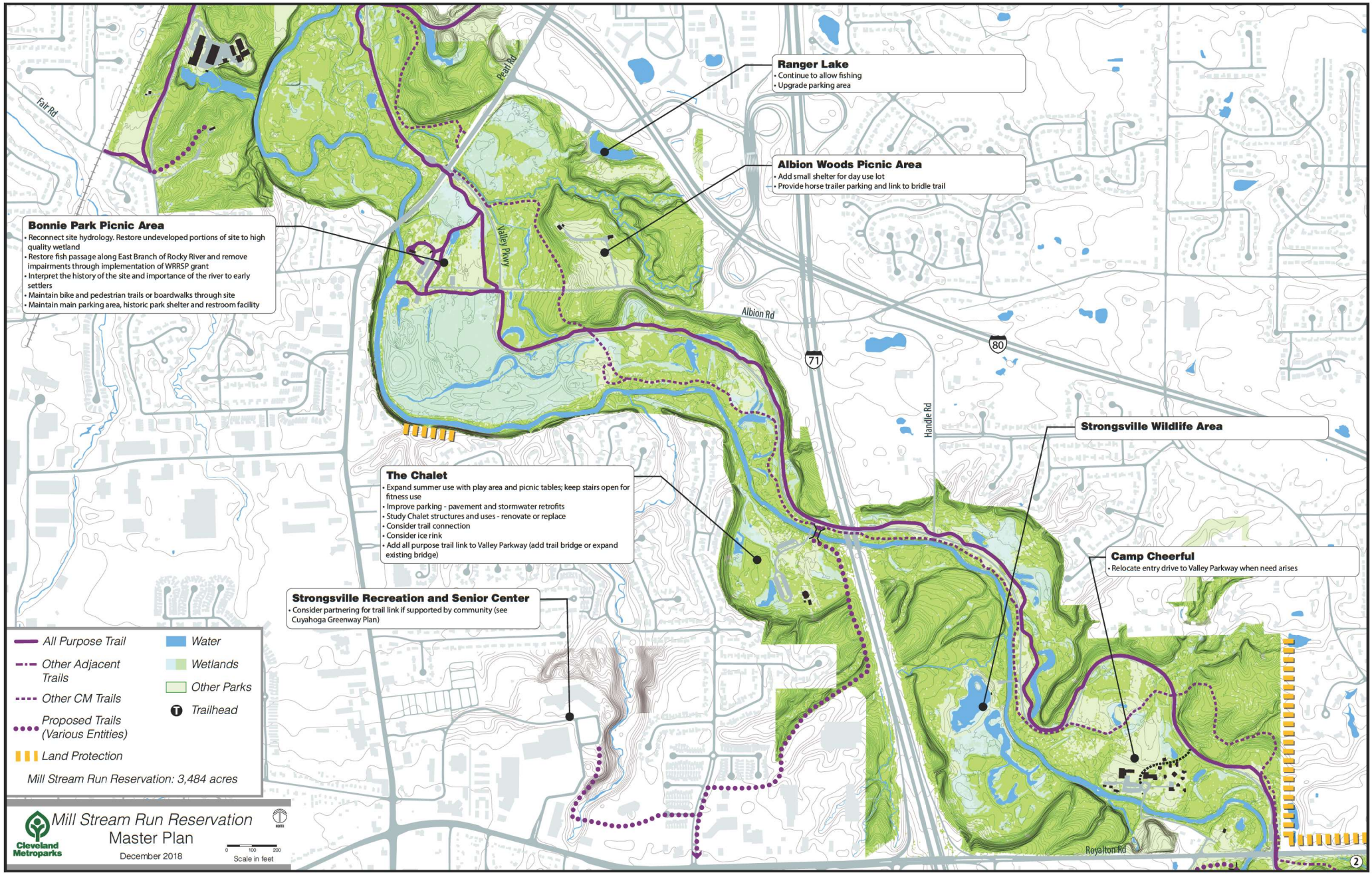
Ranger Lake
• Continue to allow fishing
• Upgrade parking area
Albion Woods Picnic Area
• Add small shelter for day use lot
• Provide horse trailer parking and link to bridle trail
Bonnie Park Picnic Area
• Reconnect site hydrology. Restore undeveloped portions of site to high quality wetland
• Restore fish passage along East Branch of Rocky River and remove impairments through implementation of WRRSP grant
• Interpret the history of the site and importance of the river to early settlers
• Maintain bike and pedestrian trails or boardwalks through site
• Maintain main parking area, historic park shelter and restroom facility
Strongsville Wildlife Area
The Chalet
• Expand summer use with play area and picnic tables; keep stairs open for fitness use
• Improve parking - pavement and stormwater retrofits
• Study Chalet structures and uses - renovate or replace
• Consider trail connection
• Consider ice rink
• Add all purpose trail link to Valley Parkway (add trail bridge or expand existing bridge)
Camp Cheerful
• Relocate entry drive to Valley Parkway when need arises
Strongsville Recreation and Senior Center
• Consider partnering for trail link if supported by community (see Cuyahoga Greenway Plan)
Fair Rd
Peach Rd
Valley Pkwy
Albion Rd
Handle Rd
Royalton Rd
71
80
All Purpose Trail
Other Adjacent Trails
Other CM Trails
Proposed Trails (Various Entities)
Land Protection
Water
Wetlands
Other Parks
Trailhead
Mill Stream Run Reservation: 3,484 acres
Cleveland Metroparks
Mill Stream Run Reservation
Master Plan
December 2018
NORTH
0 100 200
Scale in feet
2

All Purpose Trail
Other Adjacent Trails
Other CM Trails
Proposed Trails (Various Entities)
Land Protection
Water
Wetlands
Other Parks
Trailhead
Mill Stream Run Reservation: 3,484 acres
Royalview - Lower Trailhead
• Develop plan to add restroom, water fountain and space for changing along with parking lot
• Long term - consider APT link
East-West Connection
• Explore bike and pedestrian connection across I-71 in partnership with City of Strongsville
Pawpaw Picnic Area
• Add restroom
• Add paved trail connection to Edgerton/130th intersection
• Add monument sign and tree plantings to mark reservation entry and wayfinding at Valley Parkway
Edgerton Trailhead
• Improve parking and expand; designate trailer parking
• Add paddock and signage
Royalview Picnic Area
• Update reserve shelter and patio. Expand parking and add small restroom
• Provide changing area for mountain bikers
• Add shade structure in open lawn area
• Provide trailhead maps and links from parking area to natural surface trails
• Remove unsanctioned trails
Drake Road Wetland
• Evaluate potential natural surface trail link to Pawpaw Picnic Area
Royalton Rd
East Branch Rocky River
Edgerton Rd
Akins Rd
Brecksville Reservation
W.130th St
71
Bennett Rd
Drake Rd
Cleveland Metroparks
Mill Stream Run Reservation
DRAFT Master Plan
December 2018
0 100 200
Scale in feet
3

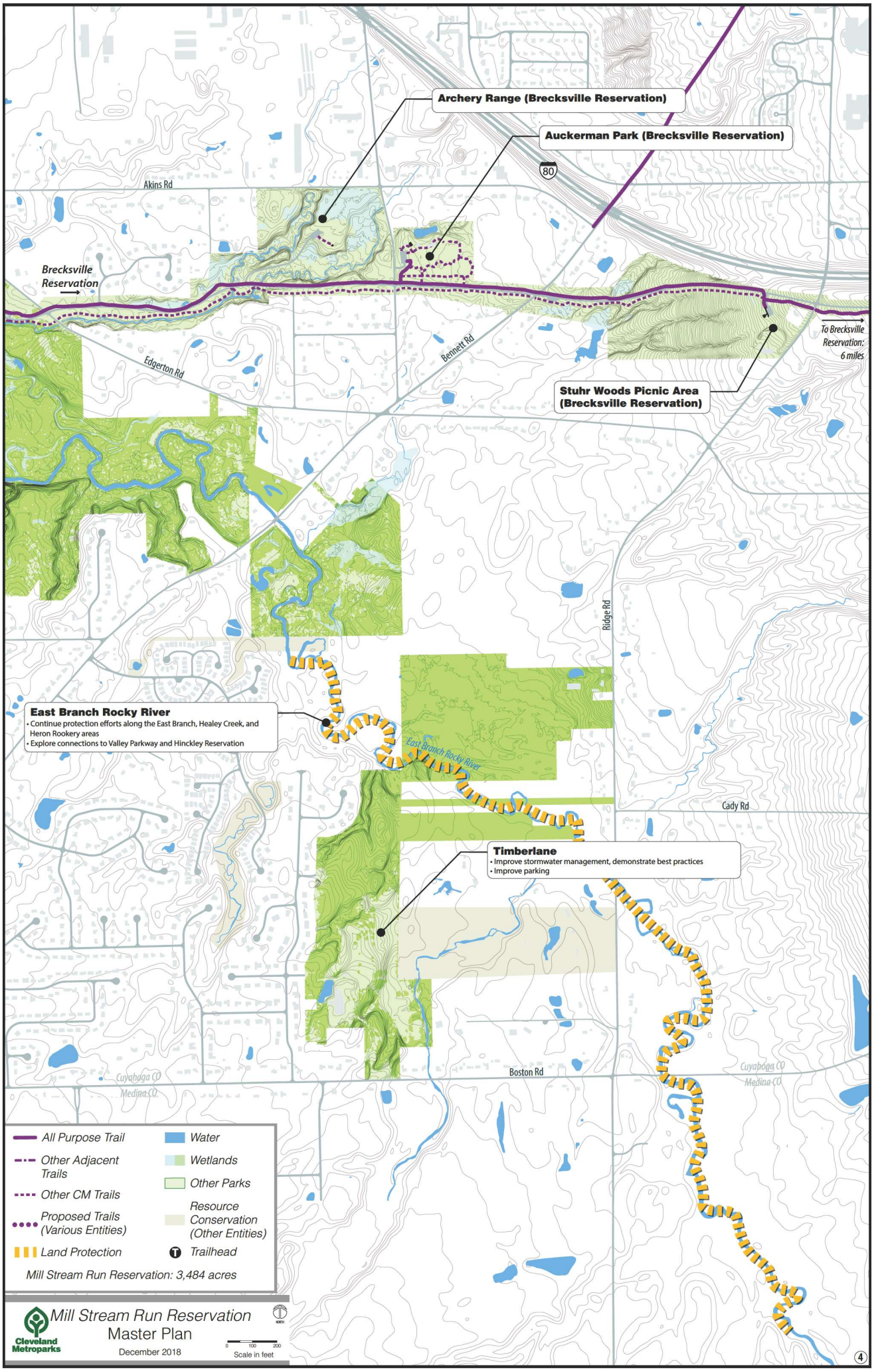
Archery Range (Brecksville Reservation)
Auckerman Park (Brecksville Reservation)
80
Akins Rd
Brecksville Reservation
Edgerton Rd
Bennett Rd
To Brecksville Reservation: 6 miles
Stuhr Woods Picnic Area (Brecksville Reservation)
Ridge Rd
East Branch Rocky River
• Continue protection efforts along the East Branch, Healey Creek, and Heron Rookery areas
• Explore connections to Valley Parkway and Hinckley Reservation
East Branch Rocky River
Cady Rd
Timberlane
• Improve stormwater management, demonstrate best practices
• Improve parking
Boston Rd
Cuyahoga CO
Medina CO
Cuyahoga CO
Medina CO
All Purpose Trail
Other Adjacent Trails
Other CM Trails
Proposed Trails (Various Entities)
Land Protection
Water
Wetlands
Other Parks
Resource Conservation (Other Entities)
Trailhead
Mill Stream Run Reservation: 3,484 acres
Cleveland Metroparks
Mill Stream Run Reservation
Master Plan
December 2018
NORTH
0 100 200
Scale in feet